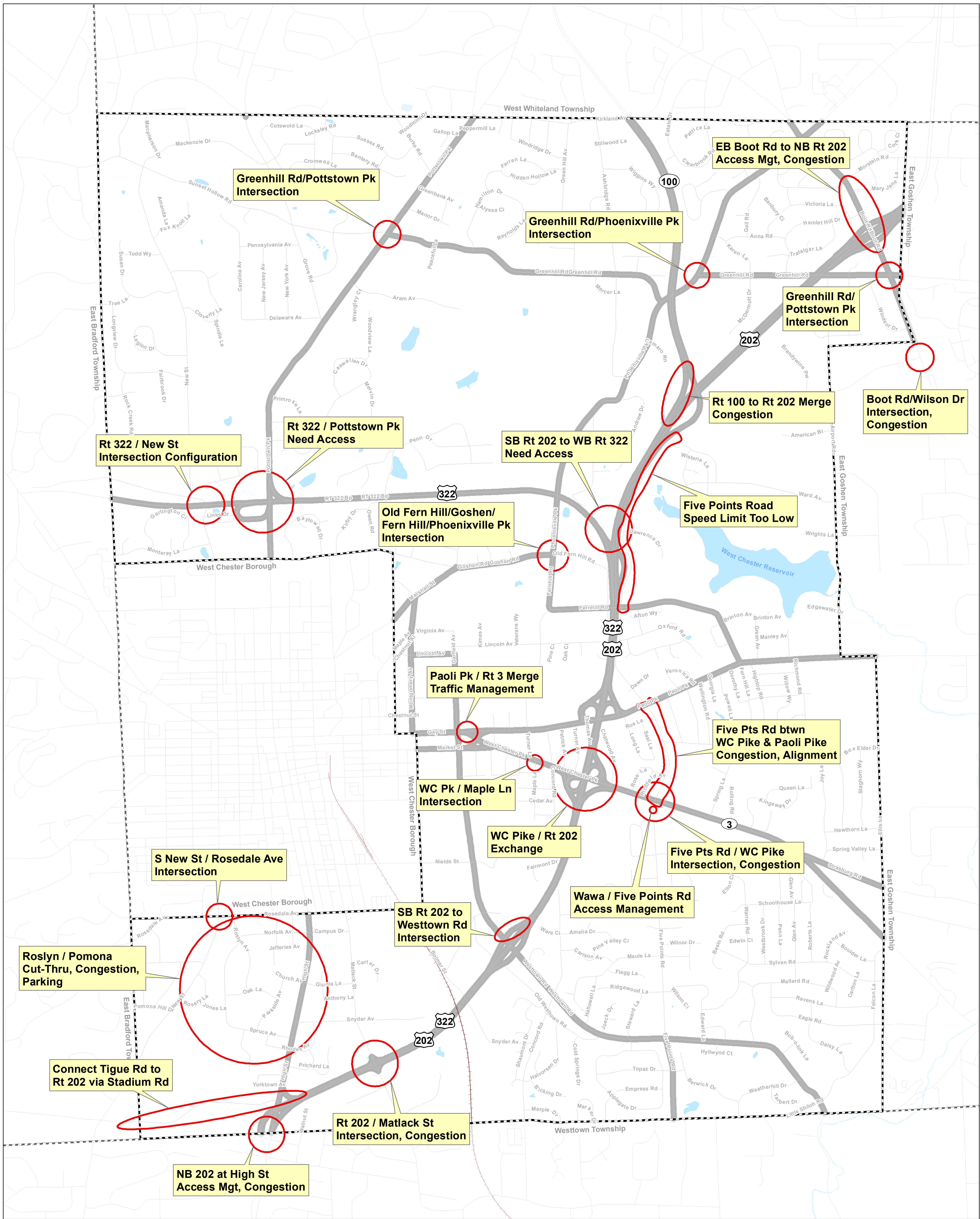



Road Improvements Identified by Township

West Goshen Township Comprehensive Plan




Legend



Intersections/Exchanges/Corridors




State Roads



1,000 0 1,000
Feet

Data Source:
Chester County GIS, 01/2018
West Goshen Twp GIS 02/2018

Map prepared by:

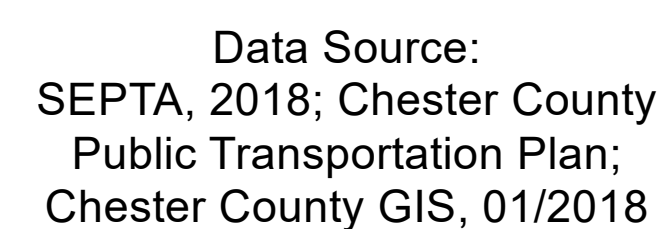
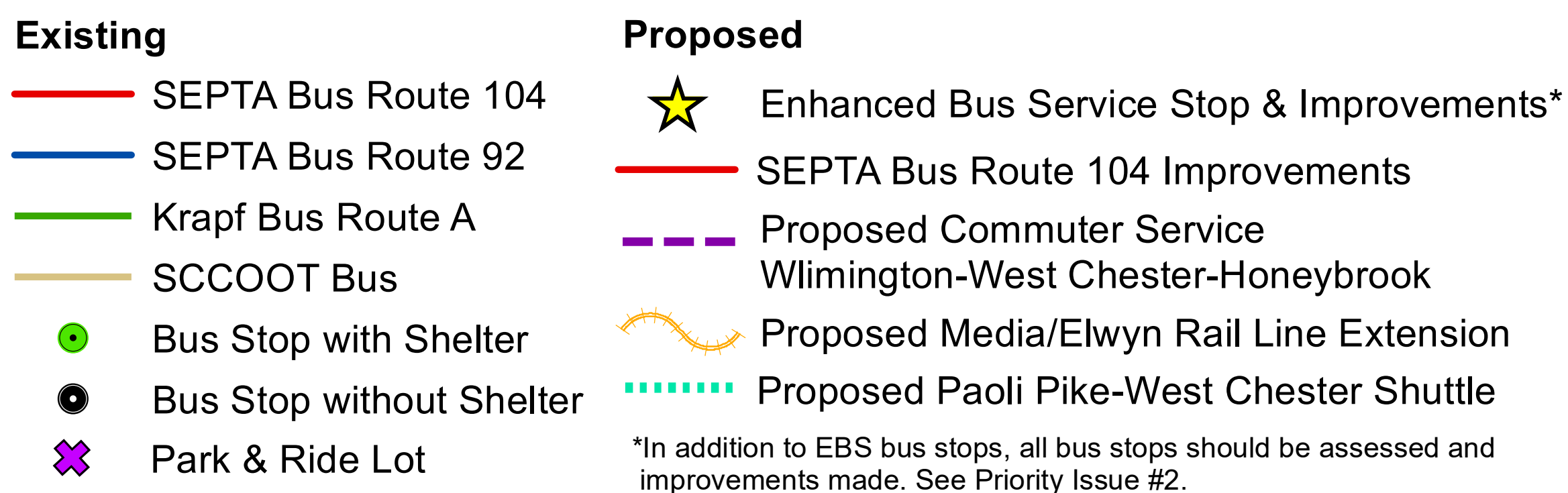


Sarcinello
Planning & GIS Services

Date: March 22, 2019

Disclaimer: This map is intended to be used for reference and illustrative purposes only. This map is not a survey, official tax map or engineering schematic and it is not intended to be used as such. Sarcinello Planning & GIS Services makes no representation as to the accuracy of lines, points, or other features shown on this map, and assumes no liability for use of this map.

West Goshen Township Comprehensive Plan

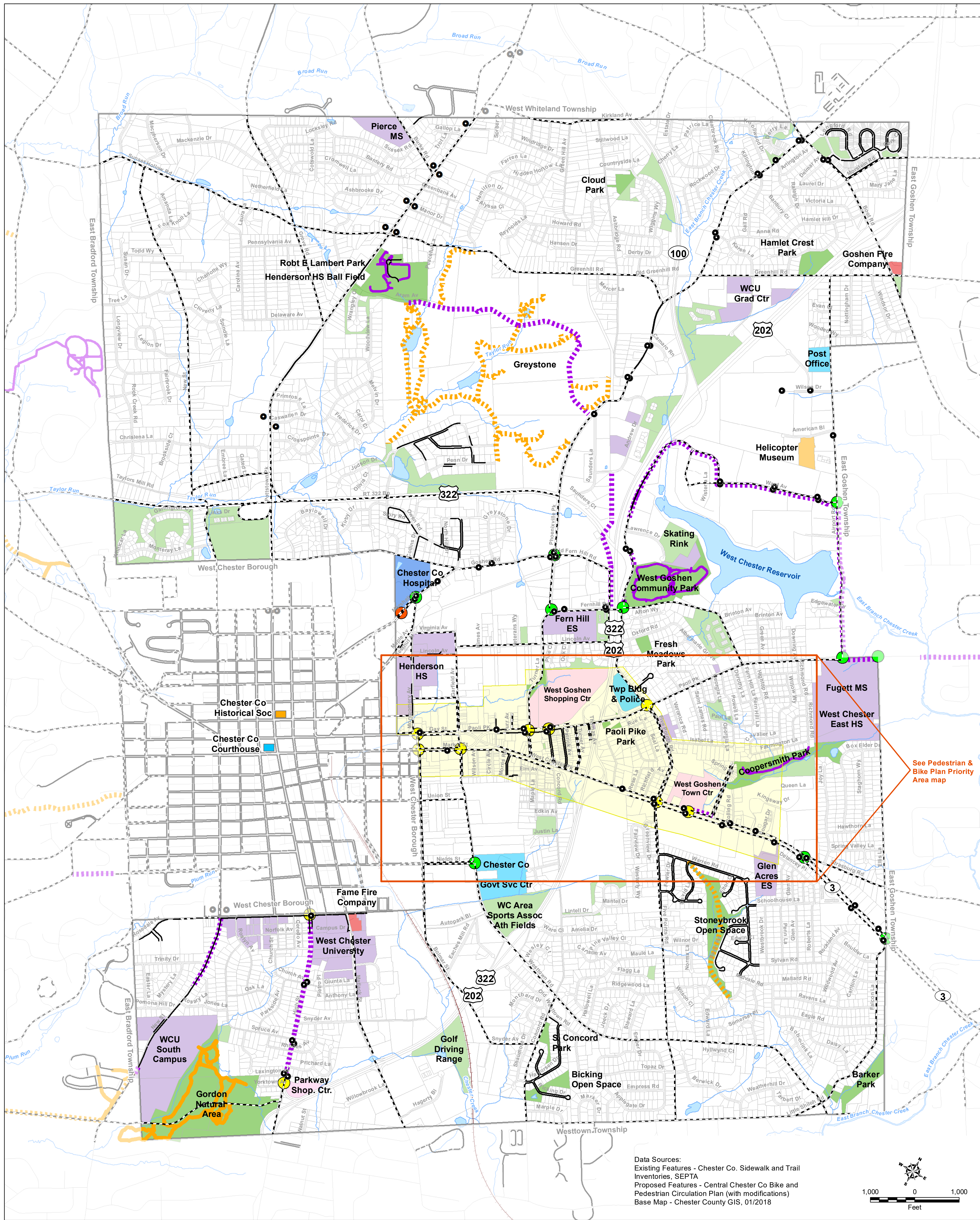


Date: March 22, 2019

Disclaimer: This map is intended to be used for reference and illustrative purposes only. This map is not a survey, official tax map or engineering schematic and it is not intended to be used as such. Sarcinello Planning & GIS Services makes no representation as to the accuracy of lines, points, or other features shown on this map, and assumes no liability for use of this map.

Pedestrian Circulation Plan

West Goshen Township Comprehensive Plan



Existing

— Sidewalk

— Trail: Pedestrian Only

— Trail: Pedestrian & Bike

• Bus Stop

Proposed*

--- Sidewalk

--- Trail: Pedestrian Only

--- Trail: Pedestrian & Bike

□ Priority Project Area

Intersection Improvements

● Add Crosswalks/Ped. Signals

● Add Mid-Block Crossing

● Update Crosswalks/Ped. Signals

Map prepared by:

Sarcinello
Planning & GIS Services

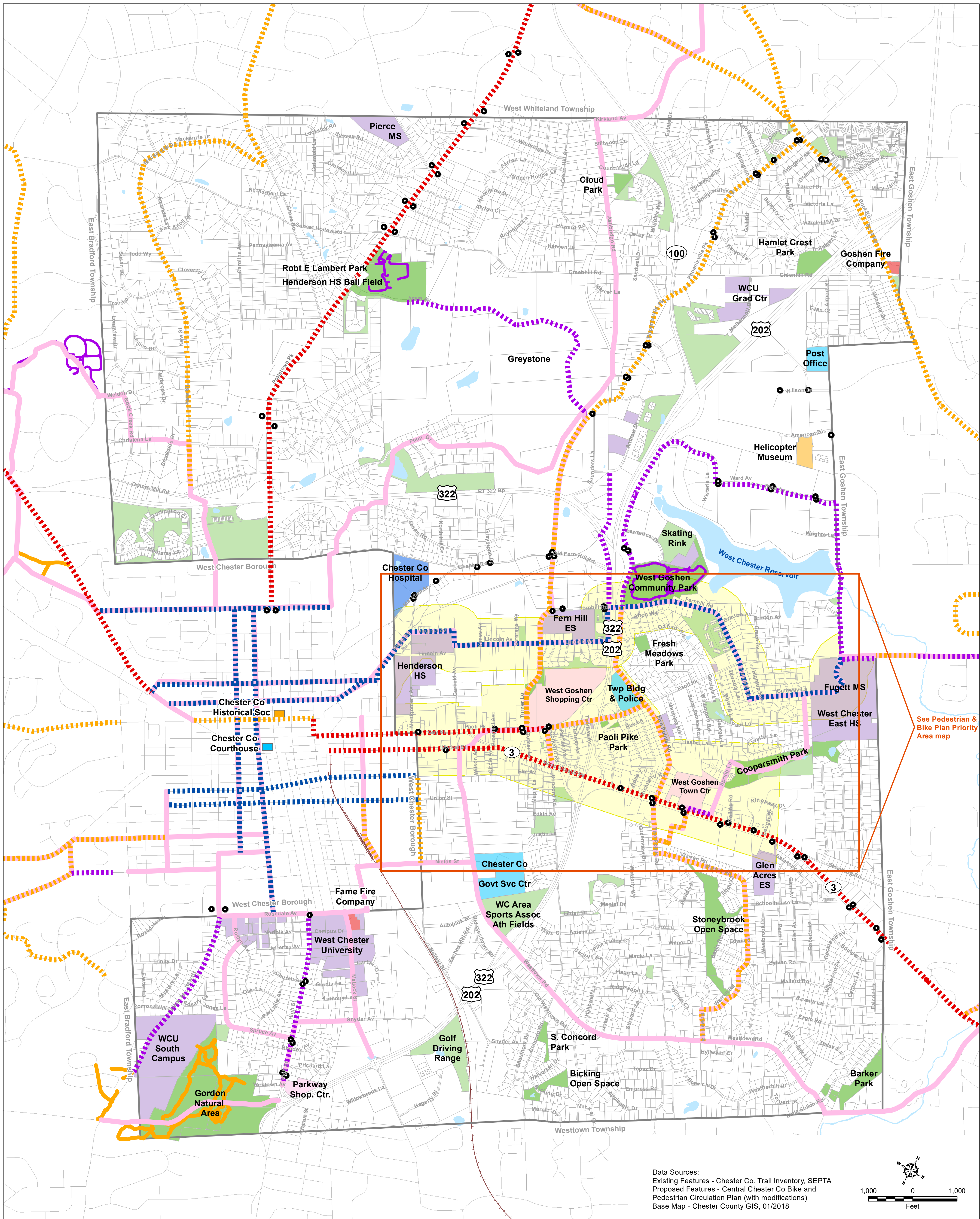
Date: March 22, 2019

*Proposed pedestrian improvements are based on the Central Chester County Bike & Pedestrian Circulation Plan with modifications in the Paoli Pike/West Chester Pike Priority Area and High Street, and addition of trails at Greystone.

Disclaimer: This map is intended to be used for reference and illustrative purposes only. This map is not a survey, official tax map or engineering schematic and it is not intended to be used as such. Sarcinello Planning & GIS Services makes no representation as to the accuracy of lines, points, or other features shown on this map, and assumes no liability for use of this map.

Bicycle Circulation Plan

West Goshen Township Comprehensive Plan



Disclaimer: This map is intended to be used for reference and illustrative purposes only. This map is not a survey, official tax map or engineering schematic and it is not intended to be used as such. Sarcinello Planning & GIS Services makes no representation as to the accuracy of lines, points, or other features shown on this map, and assumes no liability for use of this map.